

CERTIFICATION OF TAXABLE VALUE AND ALLOWABLE GROWTH VALUE

{format for all political subdivisions **other than** (a) sanitary improvement districts in existence five years or less, (b) counties, (c) cities, (d) school districts and (e) community colleges.}

TAX YEAR 2025

{certification required on or before August 20th, of each year}

BOB UHING

**TO: 211 10 ST
WAKEFIELD NE 68784**

TAXABLE VALUE LOCATED IN THE COUNTY OF: STANTON

Name of Political Subdivision	Subdivision Type (e.g. fire, NRD, ESU)	Allowable Growth Value	Total Taxable Value
ESU #1 GEN	E.S.U.	1,426	2,962,730

* Allowable Growth Value is determined pursuant to Neb. Rev. Stat. § 13-518 which includes (a) improvements to real property as a result of new construction and additions to existing buildings, (b) any other improvements to real property which increase the value of such property, (c) annexation of real property by the political subdivision, (d) a change in the use of real property, (e) any increase in personal property valuation over the prior year, and (f) the accumulated excess valuation over the redevelopment project valuation described in section 18-2147 of the Community Redevelopment Law for redevelopment projects within the political subdivision in the year immediately after the division of taxes for such redevelopment project has ended.

I AMBER HAPPOLD, STANTON County Assessor hereby certify that the valuation listed herein is, to the best of my knowledge and belief, the true and accurate taxable valuation for the current year, pursuant to Neb. Rev. Stat. §§ 13-509 and 13-518.


(signature of county assessor)

08-15-2025
(date)

CC: County Clerk, STANTON County

CC: County Clerk where district is headquarter, if different county, _____ County

Note to political subdivision: A copy of the Certification of Value must be attached to the budget document.

Guideline form provided by Nebraska Dept. of Revenue Property Assessment Division (July 2025)

Assessor's Use Only

5,831 Pers Prior
7,257 Pers Value

2,519,764 Real Prior
2,955,473 Real Value

CERTIFICATION OF TAXABLE VALUE AND ALLOWABLE GROWTH VALUE

{format for all political subdivisions **other than** (a) sanitary improvement districts in existence five years or less, (b) counties, (c) cities, (d) school districts and (e) community colleges.}

TAX YEAR 2025

{certification required on or before August 20th, of each year}

**DR. TED DETURK, ADMIN
ESU 2**


**TO: PO BOX 649
FREMONT NE 68025-0649**

TAXABLE VALUE LOCATED IN THE COUNTY OF: STANTON

Name of Political Subdivision	Subdivision Type (e.g. fire, NRD, ESU)	Allowable Growth Value	Total Taxable Value
ESU #2 GEN	E.S.U.	1,017,267	399,534,101

* Allowable Growth Value is determined pursuant to Neb. Rev. Stat. § 13-518 which includes (a) improvements to real property as a result of new construction and additions to existing buildings, (b) any other improvements to real property which increase the value of such property, (c) annexation of real property by the political subdivision, (d) a change in the use of real property, (e) any increase in personal property valuation over the prior year, and (f) the accumulated excess valuation over the redevelopment project valuation described in section 18-2147 of the Community Redevelopment Law for redevelopment projects within the political subdivision in the year immediately after the division of taxes for such redevelopment project has ended.

I AMBER HAPPOLD, STANTON County Assessor hereby certify that the valuation listed herein is, to the best of my knowledge and belief, the true and accurate taxable valuation for the current year, pursuant to Neb. Rev. Stat. §§ 13-509 and 13-518.


(signature of county assessor)

08-15-2025
(date)

CC: County Clerk, STANTON County

CC: County Clerk where district is headquarter, if different county, _____ County

Note to political subdivision: A copy of the Certification of Value must be attached to the budget document.

Guideline form provided by Nebraska Dept. of Revenue Property Assessment Division (July 2025)

Assessor's Use Only

10,322,093 Pers Prior
10,795,518 Pers Value

324,741,823 Real Prior
388,738,583 Real Value

CERTIFICATION OF TAXABLE VALUE AND ALLOWABLE GROWTH VALUE

{format for all political subdivisions **other than** (a) sanitary improvement districts in existence five years or less, (b) counties, (c) cities, (d) school districts and (e) community colleges.}

TAX YEAR 2025

{certification required on or before August 20th, of each year}

ESU 2

**TO: PO BOX 649
FREMONT NE 68025-0649**

TAXABLE VALUE LOCATED IN THE COUNTY OF: STANTON

Name of Political Subdivision	Subdivision Type (e.g. fire, NRD, ESU)	Allowable Growth Value	Total Taxable Value
ESU #2 GEN	E.S.U.	1,017,267	399,534,101

* Allowable Growth Value is determined pursuant to Neb. Rev. Stat. § 13-518 which includes (a) improvements to real property as a result of new construction and additions to existing buildings, (b) any other improvements to real property which increase the value of such property, (c) annexation of real property by the political subdivision, (d) a change in the use of real property, (e) any increase in personal property valuation over the prior year, and (f) the accumulated excess valuation over the redevelopment project valuation described in section 18-2147 of the Community Redevelopment Law for redevelopment projects within the political subdivision in the year immediately after the division of taxes for such redevelopment project has ended.

I AMBER HAPPOLD, STANTON County Assessor hereby certify that the valuation listed herein is, to the best of my knowledge and belief, the true and accurate taxable valuation for the current year, pursuant to Neb. Rev. Stat. §§ 13-509 and 13-518.


(signature of county assessor)

08-15-2025
(date)

CC: County Clerk, STANTON County
CC: County Clerk where district is headquarter, if different county, _____ County

Note to political subdivision: A copy of the Certification of Value must be attached to the budget document.

Guideline form provided by Nebraska Dept. of Revenue Property Assessment Division (July 2025)

Assessor's Use Only

10,322,093 Pers Prior
10,795,518 Pers Value

324,741,823 Real Prior
388,738,583 Real Value

CERTIFICATION OF TAXABLE VALUE AND ALLOWABLE GROWTH VALUE

{format for all political subdivisions **other than** (a) sanitary improvement districts in existence five years or less, (b) counties, (c) cities, (d) school districts and (e) community colleges.}

TAX YEAR 2025

{certification required on or before August 20th, of each year}

ESU 7


TO: 2657 44
COLUMBUS NE 68601

TAXABLE VALUE LOCATED IN THE COUNTY OF: STANTON

Name of Political Subdivision	Subdivision Type (e.g. fire, NRD, ESU)	Allowable Growth Value	Total Taxable Value
ESU #7 GEN	E.S.U.	2,554,306	501,591,642

* Allowable Growth Value is determined pursuant to Neb. Rev. Stat. § 13-518 which includes (a) improvements to real property as a result of new construction and additions to existing buildings, (b) any other improvements to real property which increase the value of such property, (c) annexation of real property by the political subdivision, (d) a change in the use of real property, (e) any increase in personal property valuation over the prior year, and (f) the accumulated excess valuation over the redevelopment project valuation described in section 18-2147 of the Community Redevelopment Law for redevelopment projects within the political subdivision in the year immediately after the division of taxes for such redevelopment project has ended.

I AMBER HAPPOLD, STANTON County Assessor hereby certify that the valuation listed herein is, to the best of my knowledge and belief, the true and accurate taxable valuation for the current year, pursuant to Neb. Rev. Stat. §§ 13-509 and 13-518.


(signature of county assessor)

08-15-2025
(date)

CC: County Clerk, STANTON County
CC: County Clerk where district is headquarter, if different county, _____ County

Note to political subdivision: A copy of the Certification of Value must be attached to the budget document.

Guideline form provided by Nebraska Dept. of Revenue Property Assessment Division (July 2025)

Assessor's Use Only

22,524,755 Pers Prior
23,055,776 Pers Value

388,349,973 Real Prior
478,535,866 Real Value

CERTIFICATION OF TAXABLE VALUE AND ALLOWABLE GROWTH VALUE

{format for all political subdivisions **other than** (a) sanitary improvement districts in existence five years or less, (b) counties, (c) cities, (d) school districts and (e) community colleges.}

TAX YEAR 2025

{certification required on or before August 20th, of each year}

ESU 8

TO: PO BOX 89
NELIGH NE 68756-0089

TAXABLE VALUE LOCATED IN THE COUNTY OF: STANTON

Name of Political Subdivision	Subdivision Type (e.g. fire, NRD, ESU)	Allowable Growth Value	Total Taxable Value
ESU #8 GEN	E.S.U.	38,320,840	1,495,163,150

* Allowable Growth Value is determined pursuant to Neb. Rev. Stat. § 13-518 which includes (a) improvements to real property as a result of new construction and additions to existing buildings, (b) any other improvements to real property which increase the value of such property, (c) annexation of real property by the political subdivision, (d) a change in the use of real property, (e) any increase in personal property valuation over the prior year, and (f) the accumulated excess valuation over the redevelopment project valuation described in section 18-2147 of the Community Redevelopment Law for redevelopment projects within the political subdivision in the year immediately after the division of taxes for such redevelopment project has ended.

I AMBER HAPPOLD, STANTON County Assessor hereby certify that the valuation listed herein is, to the best of my knowledge and belief, the true and accurate taxable valuation for the current year, pursuant to Neb. Rev. Stat. §§ 13-509 and 13-518.


(signature of county assessor)

08-15-2025
(date)

CC: County Clerk, STANTON County

CC: County Clerk where district is headquarter, if different county, _____ County

Note to political subdivision: A copy of the Certification of Value must be attached to the budget document.

Guideline form provided by Nebraska Dept. of Revenue Property Assessment Division (July 2025)

Assessor's Use Only

146,495,607 Pers Prior
169,930,231 Pers Value

1,131,250,516 Real Prior
1,325,232,919 Real Value

CERTIFICATION OF TAXABLE VALUE AND ALLOWABLE GROWTH VALUE

{format for all political subdivisions **other than** (a) sanitary improvement districts in existence five years or less, (b) counties, (c) cities, (d) school districts and (e) community colleges.}

TAX YEAR 2025

{certification required on or before August 20th, of each year}

DR TED DETURK, ADMIN
ESU 2


TO: P O BOX 649
FREMONT NE 68025-0649

TAXABLE VALUE LOCATED IN THE COUNTY OF: STANTON

Name of Political Subdivision	Subdivision Type (e.g. fire, NRD, ESU)	Allowable Growth Value	Total Taxable Value
P2T JOINT PUBLIC AGENCY	Misc-District	1,662,900	106,683,617

* Allowable Growth Value is determined pursuant to Neb. Rev. Stat. § 13-518 which includes (a) improvements to real property as a result of new construction and additions to existing buildings, (b) any other improvements to real property which increase the value of such property, (c) annexation of real property by the political subdivision, (d) a change in the use of real property, (e) any increase in personal property valuation over the prior year, and (f) the accumulated excess valuation over the redevelopment project valuation described in section 18-2147 of the Community Redevelopment Law for redevelopment projects within the political subdivision in the year immediately after the division of taxes for such redevelopment project has ended.

I AMBER HAPPOLD, STANTON County Assessor hereby certify that the valuation listed herein is, to the best of my knowledge and belief, the true and accurate taxable valuation for the current year, pursuant to Neb. Rev. Stat. §§ 13-509 and 13-518.


(signature of county assessor)

08-15-2025
(date)

CC: County Clerk, STANTON County

CC: County Clerk where district is headquarter, if different county, _____ County

Note to political subdivision: A copy of the Certification of Value must be attached to the budget document.

Guideline form provided by Nebraska Dept. of Revenue Property Assessment Division (July 2025)

Assessor's Use Only

4,274,182 Pers Prior
5,285,807 Pers Value

83,099,912 Real Prior
101,397,810 Real Value

CERTIFICATION OF TAXABLE VALUE AND ALLOWABLE GROWTH VALUE

{format for all political subdivisions other than (a) sanitary improvement districts in existence five years or less, (b) counties, (c) cities, (d) school districts and (e) community colleges.}

TAX YEAR 2025

{certification required on or before August 20th, of each year}

PATHWAYS 2 TOMORROW (P2T)

C/O ESU 2

TO: P O BOX 649

FREMONT NE 68026

TAXABLE VALUE LOCATED IN THE COUNTY OF: STANTON

Name of Political Subdivision	Subdivision Type (e.g. fire, NRD, ESU)	Allowable Growth Value	Total Taxable Value
P2T JOINT PUBLIC AGENCY	Misc-District	1,662,900	106,683,617

** Allowable Growth Value is determined pursuant to Neb. Rev. Stat. § 13-518 which includes (a) improvements to real property as a result of new construction and additions to existing buildings, (b) any other improvements to real property which increase the value of such property, (c) annexation of real property by the political subdivision, (d) a change in the use of real property, (e) any increase in personal property valuation over the prior year, and (f) the accumulated excess valuation over the redevelopment project valuation described in section 18-2147 of the Community Redevelopment Law for redevelopment projects within the political subdivision in the year immediately after the division of taxes for such redevelopment project has ended.*

I AMBER HAPPOLD, STANTON County Assessor hereby certify that the valuation listed herein is, to the best of my knowledge and belief, the true and accurate taxable valuation for the current year, pursuant to Neb. Rev. Stat. §§ 13-509 and 13-518.


(signature of county assessor)

08-15-2025
(date)

CC: County Clerk, **STANTON** County

CC: County Clerk where district is headquarter, if different county, _____ County

Note to political subdivision: A copy of the Certification of Value must be attached to the budget document.

Guideline form provided by Nebraska Dept. of Revenue Property Assessment Division (July 2025)

Assessor's Use Only

4,274,182 Pers Prior
5,285,807 Pers Value

83,099,912 Real Prior
101,397,810 Real Value